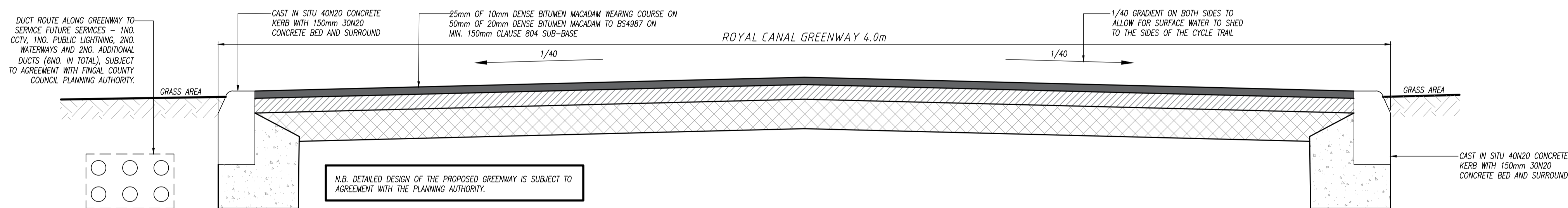
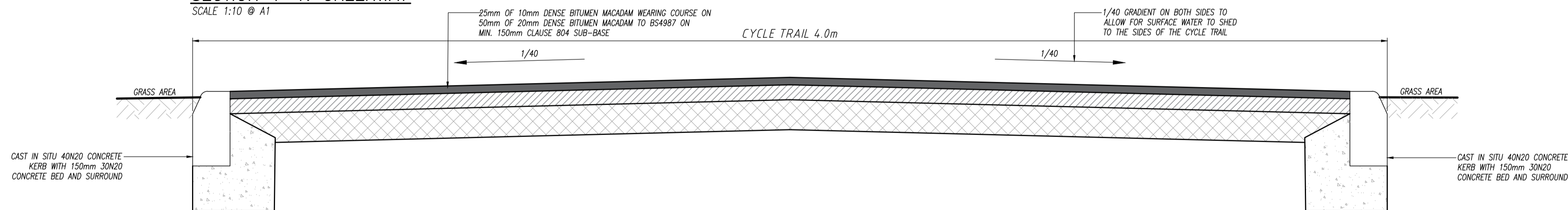


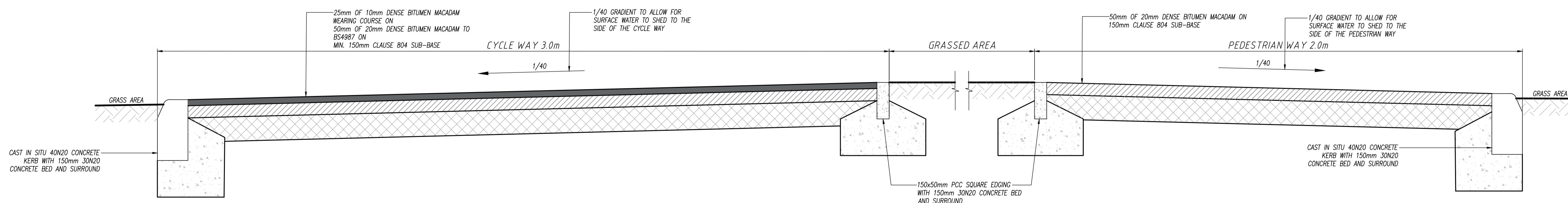
**SITE PLAN**  
SCALE 1:1250 @ A1



**SECTION 1-1: GREENWAY**  
SCALE 1:10 @ A1



**SECTION 2-2: CYCLE TRAIL**  
SCALE 1:10 @ A1



**SECTION 3-3: CYCLE WAY / PEDESTRIAN WAY**  
SCALE 1:10 @ A1

**CYCLE TRAIL NOTES:**

- SUB-BASE MATERIAL SHALL COMPLY WITH CLAUSE B03 OR B04. MATERIAL TO CLAUSE B04 SHALL COMPLY WITH MINIMUM CBR REQUIREMENTS AS PER NRA SPECIFICATIONS.
- KERBS SHALL BE IN ACCORDANCE WITH CLAUSE 101.
- JOINTS SHALL COMPRISE OF A 10mm THICK PRE-FORMED FILLER TO CLAUSE 1015 RAKED OUT TO 10mm DEPTH AFTER CASTING AND SEALED WITH A POLYSULPHIDE SEALER TO CLAUSE 1017.
- JOINTS SHALL ALSO BE PROVIDED AROUND MANHOLES AND OTHER COVERS WITHIN AREA.
- ALL CLAUSE REFERENCES RELATE TO VOLUME 1 SPECIFICATION FOR ROAD WORKS (NRA).

**NOTES**

- THIS DRAWING IS TO BE READ IN CONJUNCTION WITH ALL OTHER APPROPRIATE DRAWINGS AND SPECIFICATIONS.
- DO NOT SCALE, USED FIGURED DIMENSIONS ONLY.
- ARCHITECTURAL LAYERS RECEIVED FROM MCCROSSAN O'ROURKE MANNING ARCHITECTS, 1 GRANTHAM STREET, DUBLIN 6, D08 A49Y. TEL : 01 478 8700 EMAIL : arch@mccorm.ie
- DETAILED DESIGN OF THE PROPOSED GREENWAY IS SUBJECT TO AGREEMENT WITH THE PLANNING AUTHORITY.

REV.	DATE	AMENDMENT	DRN	APPD

STATUS **FOR PLANNING ONLY**



Office 6 Burrell Court, Mayne River Road East,  
Malahide Road, Dublin 17, D17 RX47



CLIENT KIMPTON VALE LTD  
ARCHITECT MCCROSSAN O'ROURKE MANNING ARCHITECTS  
PROJECT WINDMILL, PORTERSTOWN, CLONSILLA, DUBLIN 15

TITLE ROADS, CYCLE & PEDESTRIAN PATHS DETAILS  
SHEET 1 OF 2

DRAWN	DESIGNED	APPROVED	DATE
AMT	AMT	SMQ	03/10/2019
SCALE	JOB NO.	DRG. NO.	REVISION
AS SHOWN @A1	18-178	P009	

© This drawing is copyright. No part of this document may be re-produced or transmitted in any form or stored in any retrieval system of any nature without the written permission of the consulting engineer or copyright holder except as agreed for use on the project for which the document was originally issued.